


SPOIL ISLANDS OF THE INDIAN RIVER LAGOON

ST. LUCIE AND MARTIN COUNTIES



Published June 2012

does like
2 pages
11" x 8 1/2"

RULES FOR USE

This pamphlet gives locations and designated uses of the Indian River Lagoon spoil islands in St. Lucie and Martin counties. These islands were formed from material dredged during the creation of the Intracoastal Waterway. This brochure includes 38 spoil islands along an 81 km section of the Indian River Lagoon. These islands are owned by the state of Florida and managed by the Department of Environmental Protection's Office of Coastal and Aquatic Managed Areas (CAMA). The following rules apply and will be enforced.

- No littering of any kind.
- Short term camping only.
- No building of any structures.
- No cutting of any living trees or other live plants.

ISLAND DESIGNATIONS

RECREATION - May be used for picnics, fishing from shore, sunbathing, and primitive camping.

CONSERVATION - Human use discouraged. Nesting birds, threatened species, or shallow water present.

EDUCATION - Recommended for the environmental education of school children, scout troops, and other interested groups.

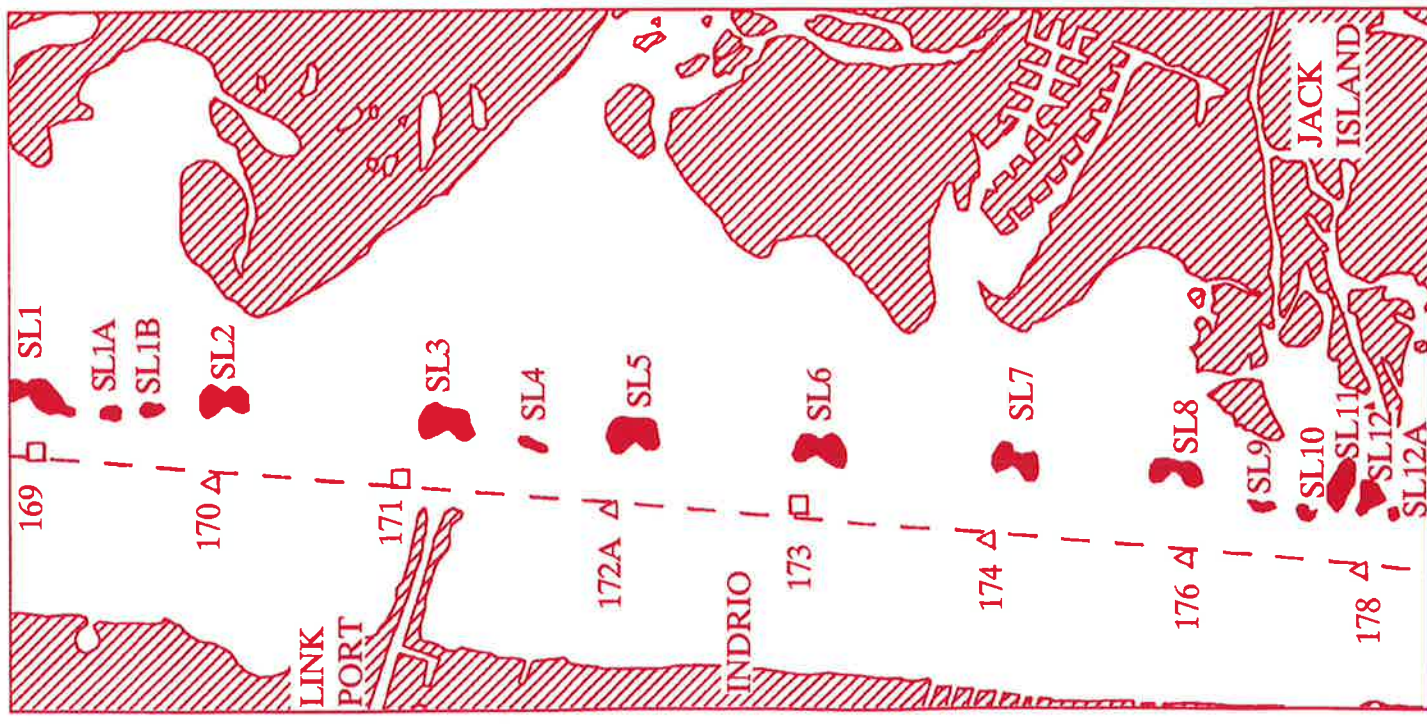
The Indian River Lagoon Spoil Island Management Plan was adopted by the Governor and Cabinet on June 26, 1990. This brochure is a summary of that plan which covers 137 spoil islands in Brevard, Indian River, St. Lucie and Martin counties. This plan is available in total or in sections from the Florida Inland Navigation District.

KEY TO MAPS

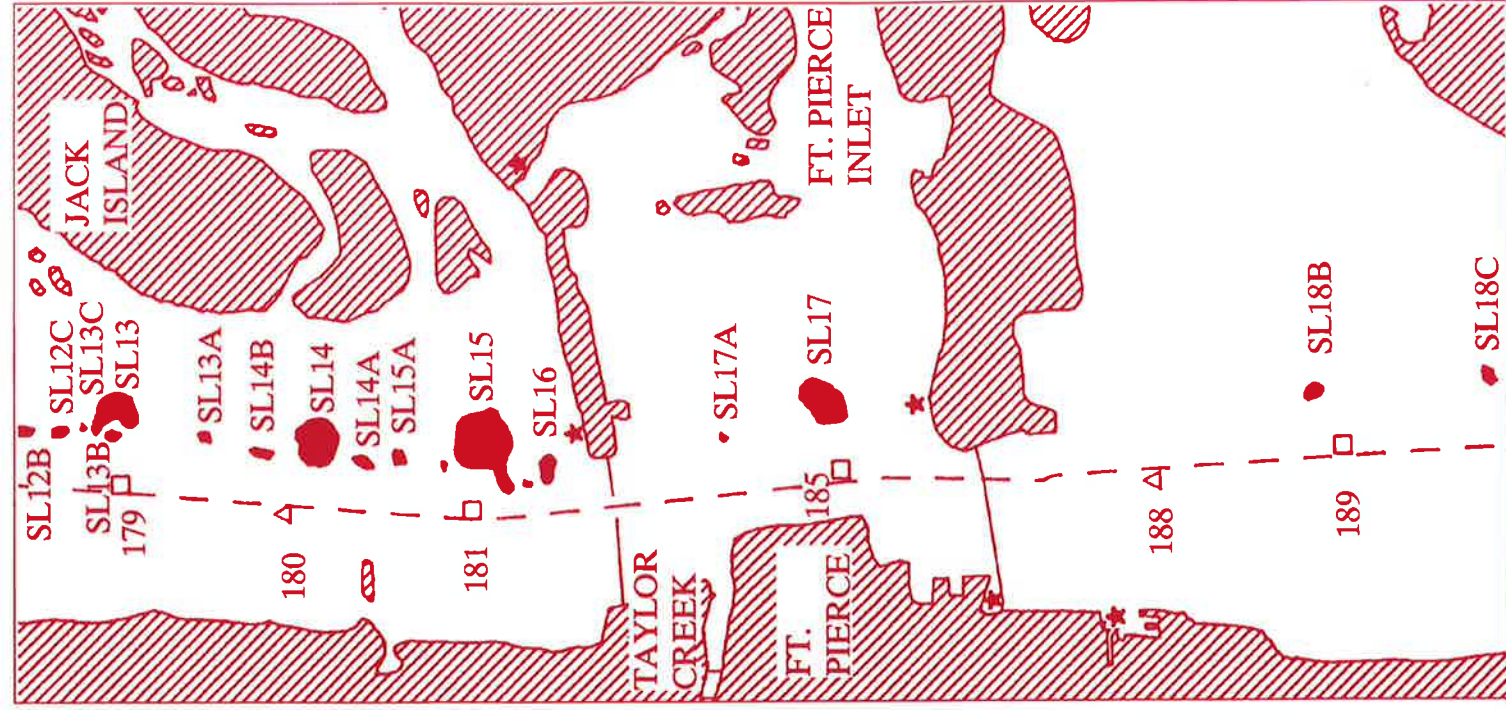
- WATER
- UPLAND/
NATURAL ISLAND
- SPOIL ISLAND
- INTRACOASTAL
WATERWAY (I.C.W.)
- I.C.W. MARKER
(GREEN)
- I.C.W. MARKER
(RED)
- SURFACED BOAT
RAMP

BOATRAMPs

- (North to South)
- North Bridge causeway
- South Bridge causeway
- Ft. Pierce Inlet State Park
- North 2nd Street (Black Pearl)
- Ft. Pierce city marina
- Stuart causeway



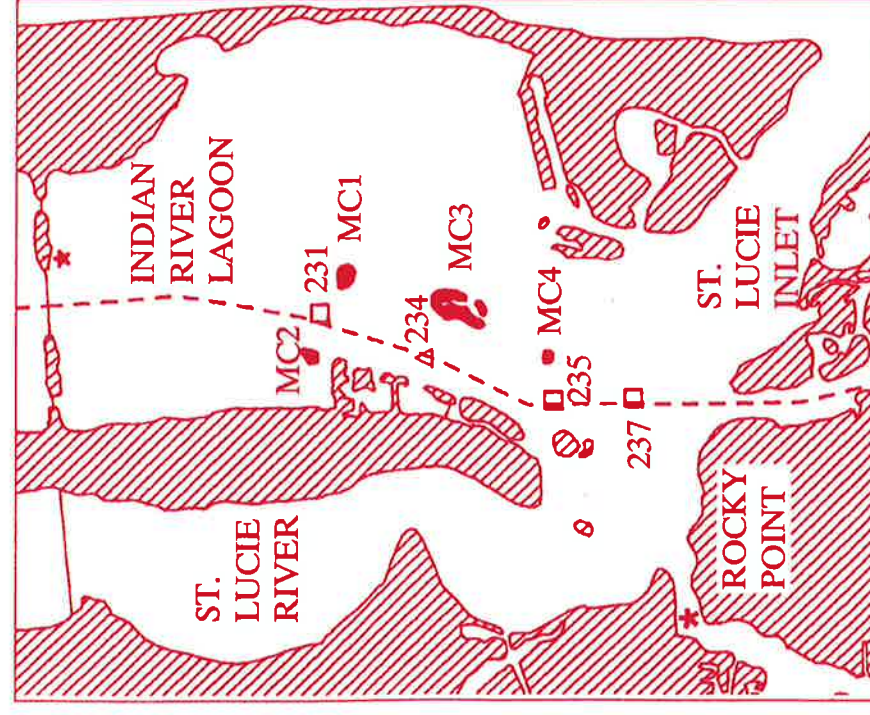
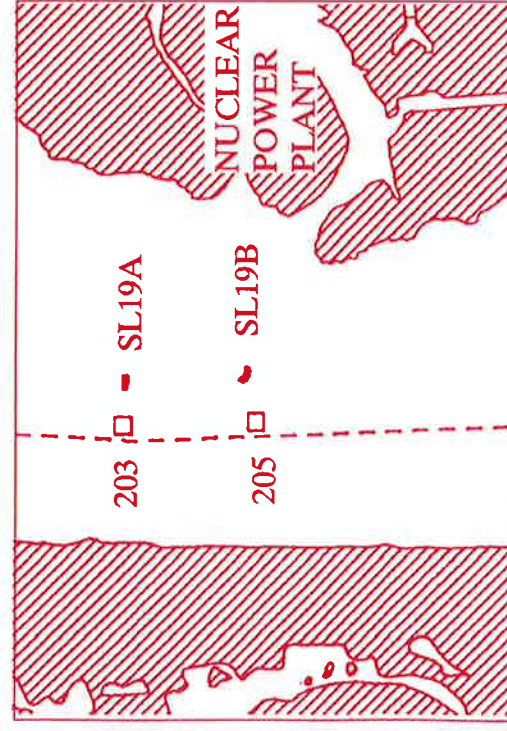
Please refer to pages 7-8 for the location, use designation and



Please refer to pages 8-10 for the location, use designation and access point to the islands on this map.

ISLAND DESCRIPTIONS

- SL1**
 Location: 275 yds E of marker 169
 Designated usage: Conservation
 Boating access: Not applicable
- SL1A**
 Location: 159 yds SE of marker 169
 Designated usage: Recreation
 Boating access: SE side, 4.9 ft deep
- SL1B**
 Location: 79 yds NE of marker 170
 Designated usage: Conservation
 Boating access: Not applicable
- SL2**
 Location: 385 yds E of marker 170
 Designated usage: Recreation
 Boating access: W side, 5.5 ft deep
- SL3**
 Location: 385 yds E of marker 172
 Designated usage: Recreation
 Boating access: W and E sides, 4.9 ft deep
- SL4**
 Location: 127 yds N of marker 172A
 Designated usage: Recreation
 Boating access: SE side, 5.5 ft deep
- SL5**
 Location: 275 yds E of marker 173
 Designated usage: Education
 Boating access: Not applicable
- SL6**
 Location: 220 yds E of marker 173
 Designated usage: Recreation
 Boating access: E and W sides, 5.8 ft deep



Please refer to pages 10-11 for the location, use designation and access point to the islands on this map.

- SL7**
 Location: 330 yds E of marker 174
 Designated usage: Recreation
 Boating access: W and E sides, 6.5 ft deep
- SL8**
 Location: 385 yds E of marker 176
 Designated usage: Recreation
 Boating access: S and E sides, 6.5 ft deep
- SL9**
 Location: 600 yds NE of marker 178
 Designated usage: Conservation
 Boating access: Not applicable
- SL10**
 Location: 143 yds NE of marker 178
 Designated usage: Conservation
 Boating access: Not applicable
- SL11**
 Location: 330 yds E of marker 178
 Designated usage: Conservation
 Boating access: Not applicable
- SL12**
 Location: 330 yds E of marker 178
 Designated usage: Conservation
 Boating access: Not applicable
- SL12A**
 Location: 127 yds E of marker 178
 Designated usage: Recreation
 Boating access: W side, 5.5 ft deep
- SL12B**
 Location: 191 yds NE of marker 179
 Designated usage: Conservation
 Boating access: Not applicable
- SL12C**
 Location: 44 yds NE of marker 179
 Designated usage: Conservation
 Boating access: Not applicable

SL13

Location: 330 yds E of marker 179
Designated usage: Recreation
Boating access: W side, 5.8 ft deep

SL13A

Location: 191 yds SE of marker 179
Designated usage: Recreation
Boating access: N side, 5.8 ft deep

SL13B

Location: 24 yds E of marker 179
Designated usage: Recreation
Boating access: E side, 6.5 ft deep

SL13C

Location: 34 yds NE of marker 174
Designated usage: Conservation
Boating access: Not applicable

SL14

Location: 385 yds SE of marker 180
Designated usage: Conservation
Boating access: Not applicable

SL14A

Location: 605 yds NE of marker 181
Designated usage: Conservation
Boating access: Not applicable

SL14B

Location: 385 yds NE of marker 180
Designated usage: Recreation
Boating access: S side, 3.9 ft deep

SL15A

Location: 495 yds NE of marker 181
Designated usage: Education
Boating access: Not applicable

SL15

Location: 220 yds E of marker 181
Designated usage: Conservation
Boating access: Not applicable

MC1

Location: 500 yds SE of marker 231
Designated usage: Education
Boating access: Not applicable

MC2

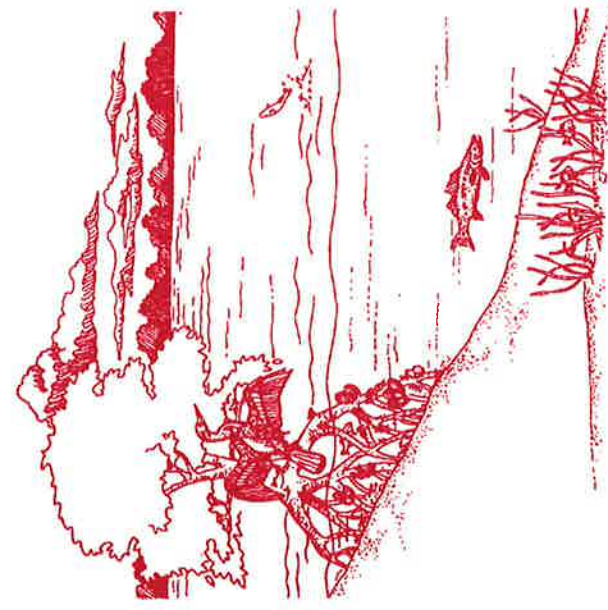
Location: 144 yds W of marker 231
Designated usage: Conservation
Boating access: Not applicable

MC3

Location: 275 yds E of marker 233
Designated usage: Recreation
Boating access: S and W sides, 3.3 ft deep

MC4

Location: 330 yds E of marker 237
Designated usage: Recreation
Boating access: SE side, 8.1 ft deep



SL16

Location: 495 yds SE of marker 181
Designated usage: Conservation
Boating access: Not applicable

SL17A

Location: 206 yds SE of marker 185
Designated usage: Recreation
Boating access: S side, 8.1 ft deep

SL17

Location: 550 yds NE of marker 185
Designated usage: Conservation/ Education
Boating access: Not applicable

SL18A

Location: 127 yds E of marker 188
Designated usage: Recreation
Boating access: E side, 5.8 ft deep

SL18B

Location: 275 yds E of marker 189
Designated usage: Recreation
Boating access: W side, 4.9 ft deep

SL18C

Location: 49 yds SE of marker 189
Designated usage: Recreation
Boating access: E side, 8.1 ft deep

SL19A

Location: 34 yds E of marker 203
Designated usage: Recreation
Boating access: W side, 3.3 ft deep

SL19B

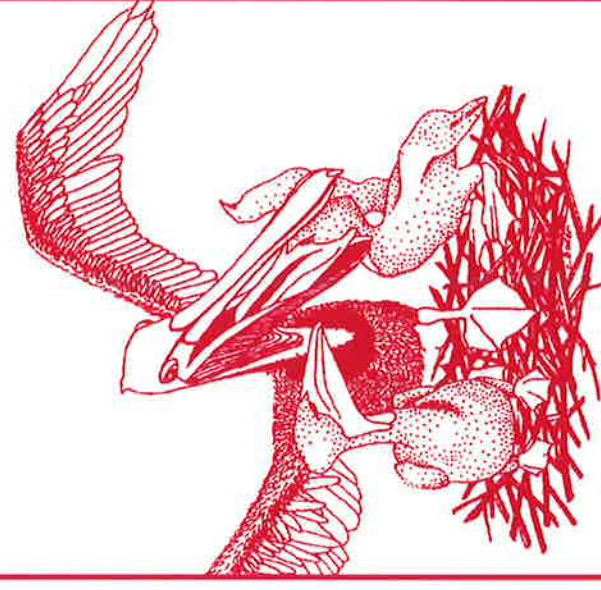
Location: 385 yds NE of marker 205
Designated usage: Recreation
Boating access: E side, 4.9 ft deep

HELP PROTECT YOUR ISLANDS

If you see littering or any other violations note the island number and call: FWCC-Division of Law Enforcement 1-888-404-FWCC

MANAGEMENT AND USE

If you have questions about the management and use of spoil islands call CAMA at: (850) 245-2094.



This brochure was produced by the Florida Inland Navigation District. Additional copies of this brochure and other brochures concerning boating on the waterways of the East Coast of Florida can be obtained from the Florida Inland Navigation District, 1314 Marcinski Road, Jupiter, FL 33477, Telephone (561) 627-3386, Fax (561) 624-6480