









SPOIL ISLANDS OF THE INDIAN RIVER LAGOON

INDIAN RIVER COUNTY



Published June 2012

KEY TO MAPS

-  WATER
-  UPLAND/
NATURAL ISLAND
-  SPOIL ISLAND
-  INTRACOASTAL
WATERWAY (I.C.W.)
-  I.C.W. MARKER
(GREEN)
-  I.C.W. MARKER
(RED)
-  SURFACED BOAT
RAMP

BOAT RAMPS

(North to South)

- Sebastian Inlet Park
- Sebastian public ramp
- Sebastian Yacht Club
- Wabasso causeway
- Vero Beach public ramp
- Riverside Park
- Oslo Rd. ramp
- Round Island

This pamphlet gives locations and designated uses of the Indian River Lagoon spoil islands in Indian River County. These islands were formed from material dredged during the creation of the Intra-coastal Waterway. This brochure includes 49 spoil islands along a 39 km section of the Indian River Lagoon. These islands are owned by the state of Florida and managed by the Department of Environmental Protection's office of Coastal and Aquatic Managed Areas (CAMA). The following rules apply and will be enforced.

- Short term camping only.
- No building of any structures.
- No cutting of any living trees or other live plants.


ISLAND DESIGNATIONS

RECREATION - May be used for picnics, fishing from shore, sunbathing, and primitive camping.

CONSERVATION - Human use discouraged. Nesting birds, threatened species, or shallow water present.

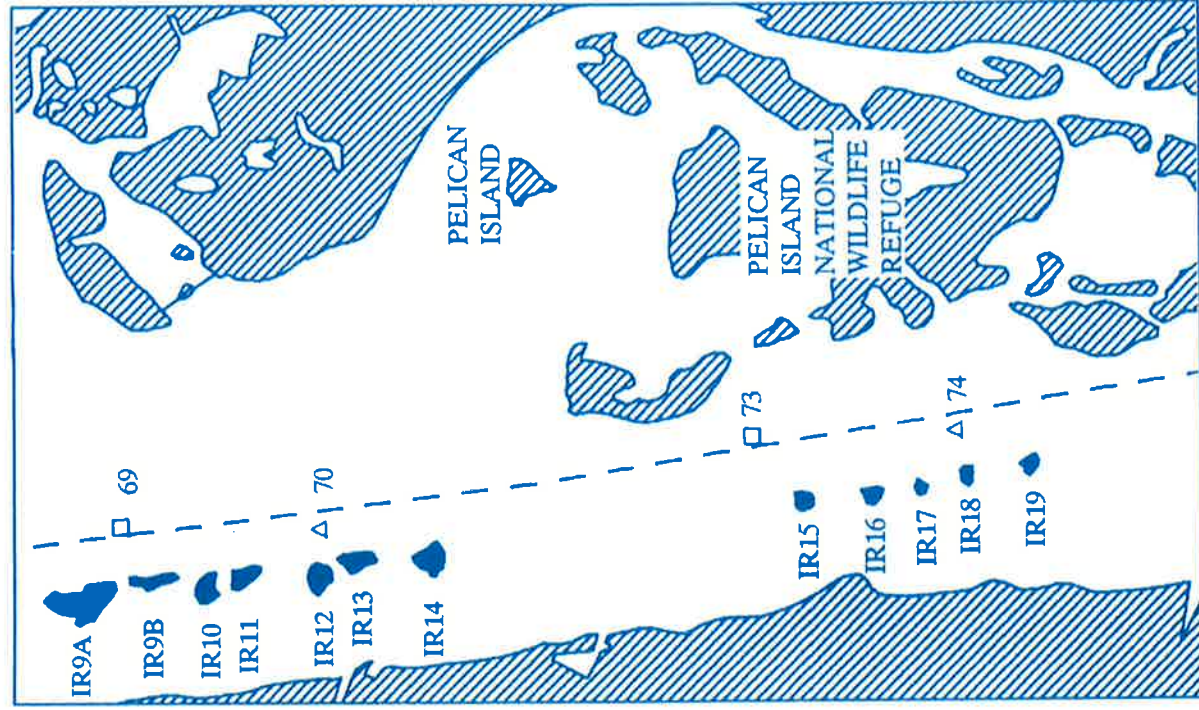
EDUCATION - Recommended for the environmental education of school children, scout troops, and other interested groups.

The Indian River Lagoon Spoil Island Management Plan was adopted by the Governor and Cabinet on June 26, 1990. This brochure is a summary of that plan which covers 137 spoil islands in Brevard, Indian River, St. Lucie and Martin counties. This plan is available in total or in sections from the Florida Inland Navigation District.



Please refer to page 10 for the location, use designation and access point to the islands on this map.

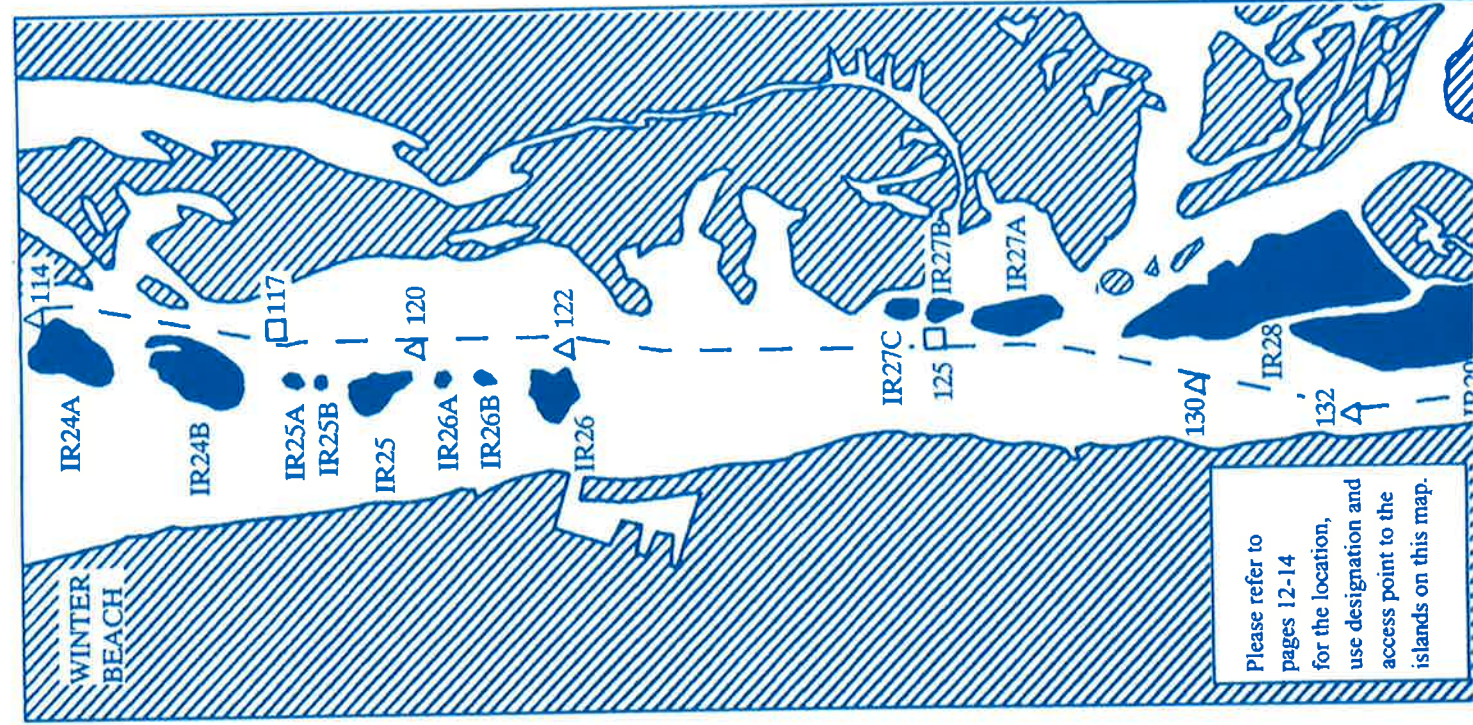
des later
pages
x 8 1/2"



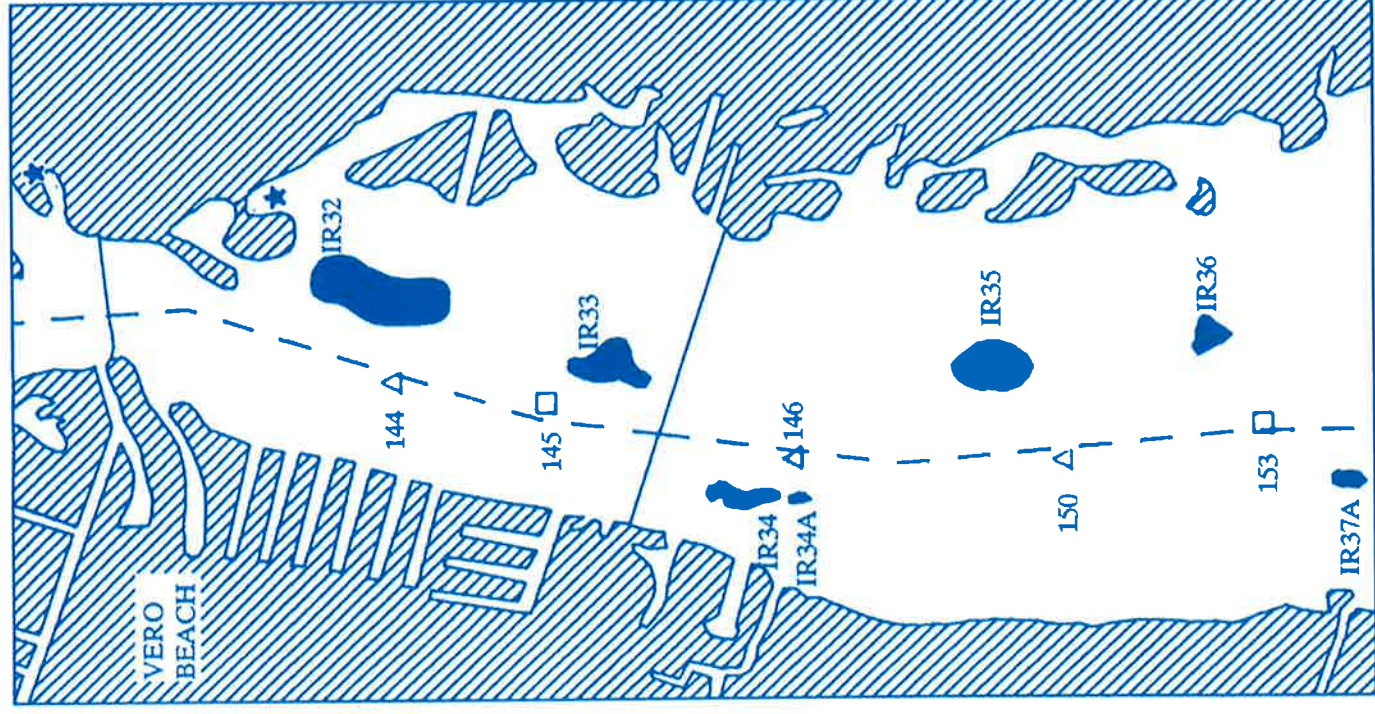
Please refer to pages 10-12 for the location, use designation and access point to the islands on this map.



Please refer to page 12 for the location, use designation and access point to the islands on this map.



Please refer to pages 12-14 for the location, use designation and access point to the islands on this map.



Please refer to pages 14-15 for the location, use designation and access point to the islands on this map.



Please refer to page 15 for the location, use designation and access point to the islands on this map.

ISLAND DESCRIPTIONS

- IR1**
Location: 330 yds SW of marker 62
Designated usage: Recreation
Boating access: W side, 4.9 deep
- IR2**
Location: 605 yds NW of marker 65
Designated usage: Recreation
Boating access: W side, 3.3 ft deep
- IR3**
Location: 200 yds W of marker 66
Designated usage: Conservation
Boating access: Not applicable
- IR4**
Location: 300 yds E of marker 66
Designated usage: Recreation
Boating access: S side, 4.9 deep
- IR5**
Location: 275 yds E of marker 66A
Designated usage: Recreation
Boating access: W side, 5 ft deep
- IR6**
Location: 100 yds E of marker 67
Designated usage: Education/
Recreation (Beach area only)
Boating access: S and W sides, 3.3
ft deep
- IR8**
Location: 500 yds S of marker 68
Designated usage: Conservation
Boating access: Not applicable
- IR9A**
Location: 275 yds NW of marker 69
Designated usage: Recreation
Boating access: SW side, 6.5 ft deep
- IR9B**
Location: 270 yds W of marker 69
Designated usage: Recreation
Boating access: W side, 4.9 ft deep
- IR10**
Location: 500 yds SE of marker 69
Designated usage: Recreation
Boating access: SW side, 4.9 ft deep
- IR11**
Location: 600 yds NW of marker 70
Designated usage: Recreation
Boating access: NW and SW sides, 6.5
ft deep
- IR12**
Location: 200 yds SW of marker 70
Designated usage: Recreation
Boating access: W and S sides, 4.9 ft
deep
- IR13**
Location: 100 yds S of marker 70
Designated usage: Recreation
Boating access: S and W sides, 6.5 ft
deep
- IR14**
Location: 600 yds S of marker 70
Designated usage: Recreation
Boating access: S side, 6.5 ft deep
- IR15**
Location: 400 yds SW of marker 73
Designated usage: Conservation
Boating access: Not applicable
- IR16**
Location: 700 yds S of marker 73
Designated usage: Conservation
Boating access: Not applicable
- IR17**
Location: 300 yds W of marker 74
Designated usage: Conservation
Boating access: Not applicable
- IR18**
Location: 200 yds SW of marker 74
Designated usage: Conservation
Boating access: Not applicable
- IR19**
Location: 500 yds S of marker 74
Designated usage: Conservation
Boating access: Not applicable
- IR21**
Location: 50 yds W of marker 85
Designated usage: Conservation
Boating access: Not applicable
- IR22**
Location: 165 yds SE of marker 100
Designated usage: Conservation
Boating access: Not applicable
- IR23C**
Location: 100 yds SW of marker 110
Designated usage: Conservation
Boating access: Not applicable
- IR24A**
Location: 360 yds W of marker 116
Designated usage: Conservation
Boating access: Not applicable
- IR24B**
Location: 275 yds NW of marker 118
Designated usage: Conservation/ Education
Boating access: Not applicable
- IR25A**
Location: 70 yds SW of marker 118
Designated usage: Recreation
Boating access: SW side, 4.2 ft deep

IR25B

Location: 86 yds SW of marker 118
Designated usage: Conservation
Boating access: Not applicable

IR25

Location: 110 yds NW of marker 120
Designated usage: Recreation
Boating access: SW side, 4.9 ft deep
(Docking facilities)

IR26A

Location: 69 yds SW of marker 120
Designated usage: Conservation
Boating access: Not applicable

IR26B

Location: 155 yds NW of marker 121
Designated usage: Conservation
Boating access: Not applicable

IR26

Location: 140 yds W of marker 121
Designated usage: Conservation
Boating access: Not applicable

IR27A

Location: 60 yds E of marker 126
Designated usage: Conservation
Boating access: Not applicable

IR27B

Location: 70 yds SE of marker 125
Designated usage: Conservation
Boating access: Not applicable

IR27C

Location: 75 yds E of marker 125
Designated usage: Conservation
Boating access: Not applicable

IR28

Location: 69 yds E of marker 130
Designated usage: Recreation
Boating access: NE side, 4.8 - 6.4 ft deep at Joe Earman Park (Docking and picnic facilities)

IR29

Location: 50 yds E of marker 133
Designated usage: Recreation
Boating access: S side, 7.8 ft deep

IR32

Location: 137 yds E of marker 143
Designated usage: Conservation
Boating access: Not applicable

IR33

Location: 64 yds SE of marker 145A
Designated usage: Conservation
Boating access: Not applicable

IR34

Location: 165 yds NW of marker 146A
Designated usage: Recreation
Boating access: NW side, 8.1 ft deep

IR34A

Location: 64 yds W of marker 146A
Designated usage: Conservation
Boating access: Not applicable

IR35

Location: 385 yds SE of marker 149
Designated usage: Conservation
Boating access: Not applicable

HELP PROTECT YOUR ISLANDS

If you see littering or any other violations note the island number and call:

FWCC - DIVISION OF LAW ENFORCEMENT
1-888-404-FWCC

MANAGEMENT AND USE

If you have questions about the management and use of spoil islands call CAMA at: (850) 245-2094



This brochure was produced by the Florida Inland Navigation District. Additional copies of this brochure and other brochures concerning boating on the waterways of the East Coast of Florida can be obtained from the Florida Inland Navigation District, 1314 Marcinski Road, Jupiter, FL 33477, Telephone (561) 627-3386, Fax (561) 624-6480

IR43

Location: 220 yds W of marker 168A
Designated usage: Recreation
Boating access: NW side, 5.2 ft deep

IR42

Location: 275 yds W of marker 166
Designated usage: Recreation
Boating access: N side, 4.2 ft deep

IR41

Location: 550 yds SW of marker 161
Designated usage: Conservation
Boating access: Not applicable

IR40

Location: 330 yds SW of marker 160
Designated usage: Conservation/ Education
Boating access: Not applicable

IR39

Location: 275 yds SW of marker 158
Designated usage: Conservation
Boating access: Not applicable

IR38

Location: 605 yds SE of marker 155
Designated usage: Conservation
Boating access: Not applicable

IR37

Location: 220 yds W of marker 154
Designated usage: Conservation
Boating access: Not applicable

IR37A

Location: 144 yds SW of marker 152
Designated usage: Recreation
Boating access: SW side, 5.9 ft deep

IR36

Location: 385 yds NE of marker 153
Designated usage: Education/ Recreation
Boating access: N side, 4.9 ft deep