

Please refer to page 13 for the location, use designation and access point to the islands on this map.

BC39
 Location: 200 yds W of marker 24
 Designated usage: Conservation
 Boating access: Not applicable

BC40
 Location: 500 yds W of marker 25
 Designated usage: Recreation
 Boating access: W side, 4.9 ft deep

BC42
 Location: 500 yds SW of marker 29
 Designated usage: Recreation
 Boating access: W side, 9.8 ft deep

BC43
 Location: 400 yds SE of marker 31
 Designated usage: Recreation
 Boating access: E side, 4.9 ft deep

BC44A
 Location: 300 yds E of marker 34
 Designated usage: Recreation
 Boating access: E side, 3.3 ft deep


BC44B
 Location: 500 yds NE of marker 35
 Designated usage: Recreation
 Boating access: NE side, 4.9 ft deep

BC45
 Location: 200 yds E of marker 36
 Designated usage: Recreation
 Boating access: W side, 4.9 ft deep

HELP PROTECT YOUR ISLANDS

If you see littering or any other violations note the island number and call:

FWCC-Division of Law Enforcement
 1-888-404-FWCC

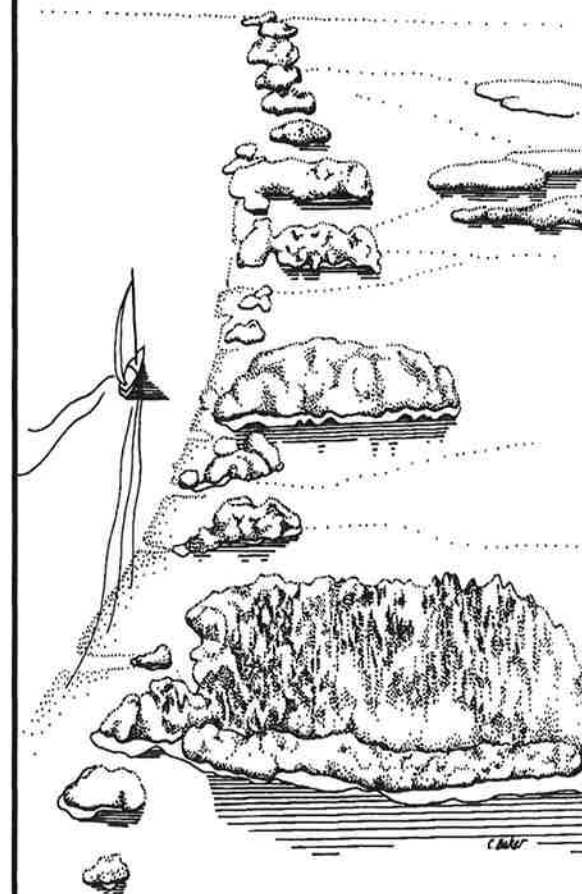


This brochure was produced by the Florida Inland Navigation District. Additional copies of this brochure and other brochures concerning boating on the waterways of the East Coast of Florida can be obtained from the Florida Inland Navigation District, 1314 Marcinski Road, Jupiter, FL 33477, Telephone (561) 627-3386, fax (561) 624-6480.

www.aicw.org

SPOIL ISLANDS OF THE INDIAN RIVER LAGOON

BREVARD COUNTY



Published June 2012

RULES FOR USE

This brochure gives locations and designated uses of the Indian River Lagoon spoil islands in Brevard County. These islands were created by the Florida Inland Navigation District from material dredged during the creation and maintenance of the Intracoastal Waterway. This brochure includes 41 spoil islands along a 106 km section of the Indian River Lagoon. These islands are owned by the state of Florida and managed by the Department of Environmental Protection's Bureau of Aquatic Preserves (772-429-2995). The following rules apply and will be enforced.

- No littering of any kind.
- Short term camping only.
- No building of any structures.
- No cutting of any living trees or other live plants.

ISLAND DESIGNATIONS

RECREATION - May be used for picnics, fishing from shore, sunbathing, and primitive camping.

CONSERVATION - Human use discouraged. Nesting birds, threatened species, or shallow water present.

EDUCATION - Recommended for the environmental education of school children, scout troops, and other interested groups.


The Indian River Lagoon Spoil Island Management Plan was adopted by the Governor and Cabinet on June 26, 1990. This brochure is a summary of that plan which covers 137 spoil islands in Brevard, Indian River, St. Lucie and Martin counties. This plan is available in total or in sections from the Florida Inland Navigation District.

BC52A

Location: 400 yds W of marker 58
 Designated usage: Recreation
 Boating access: N side, 8.1 ft deep

BC53

Location: 500 yds NW of marker 59
 Designated usage: Conservation
 Boating access: Not applicable



BC46

Location: 200 yds NE of marker 43
 Designated usage: Recreation
 Boating access: W side, 4.9 ft deep

BC47

Location: 600 yds N of marker 47
 Designated usage: Recreation
 Boating access: W side, 4.9 ft deep

BC48

Location: 300 yds W of marker 50
 Designated usage: Education
 Boating access: Not applicable

BC49

Location: 500 yds W of marker 51A
 Designated usage: Conservation
 Boating access: Not applicable

BC50

Location: 400 yds W of marker 54
 Designated usage: Recreation
 Boating access: SW side, 4.9 ft deep




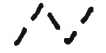



BC51

Location: 400 yds W of marker 54A
 Designated usage: Conservation
 Boating access: Not applicable

BC52

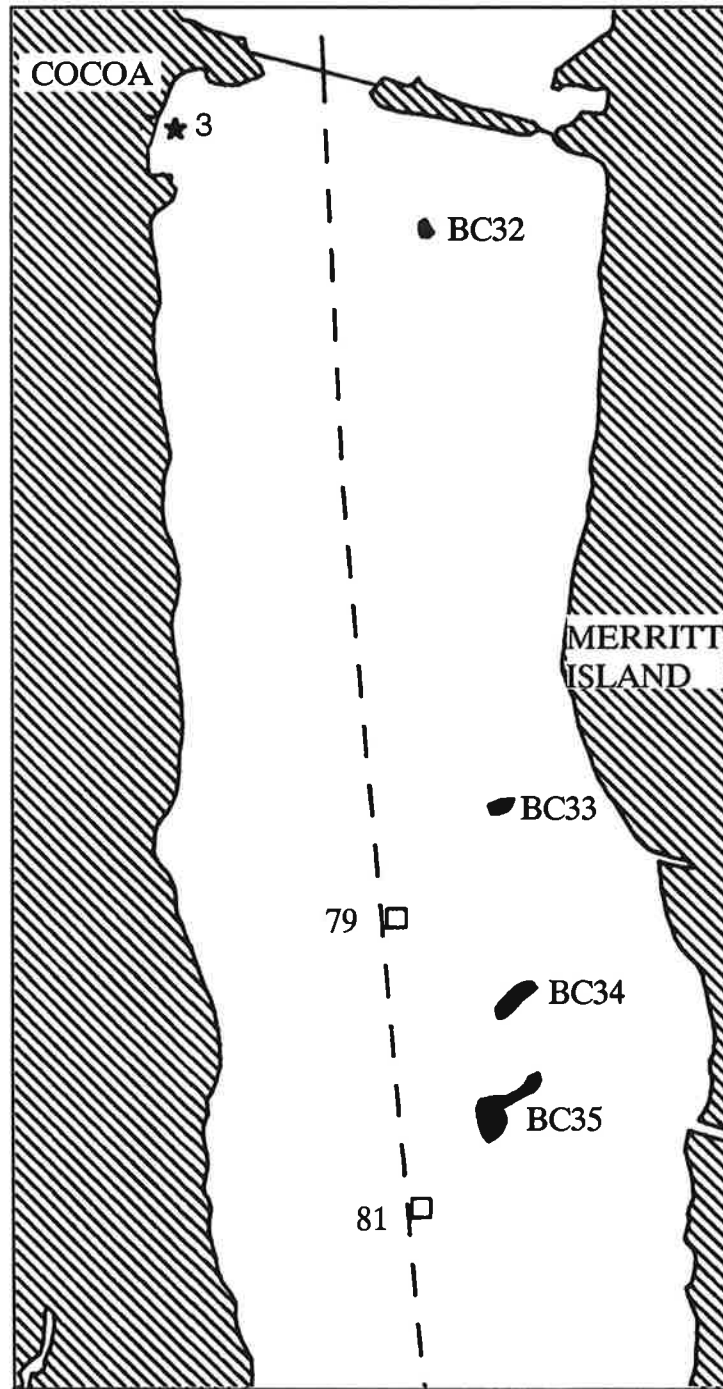
Location: 400 yds W of marker 55
 Designated usage: Conservation
 Boating access: Not applicable

KEY TO MAPS

-  WATER
-  UPLAND/
NATURAL ISLAND
-  SPOIL ISLAND
-  INTRACOASTAL
WATERWAY(I.C.W.)
-  I.C.W. MARKER
(GREEN)
-  I.C.W. MARKER
(RED)
-  SURFACED BOAT
RAMP

(North to South)

- ★ 1 Haulover Canal
- ★ 2 Route 402 causeway
- ★ 3 Lee Weiner Park
- ★ 4 Grant public ramp
- ★ 5 Long Point Park



Please refer to pages 16 for the location, use designation and access point to the islands on this map.

ISLAND DESCRIPTIONS

BC1
 Location: 300 yds NW of marker 1
 Designated usage: Conservation
 Boating access: Not applicable

BC2
 Location: 1000 yds E of marker 1
 Designated usage: Recreation
 Boating access: S side, 4.9 ft deep

BC4
 Location: 500 yds S of marker 6
 Designated usage: Recreation
 Boating access: S side, 4.9 ft deep

BC5
 Location: 100 yds N of marker 7
 Designated usage: Conservation
 Boating access: Not applicable

BC6
 Location: 100 yds W of marker 7
 Designated usage: Conservation
 Boating access: Not applicable

BC8
 Location: 500 yds SE of marker 13
 Designated usage: Recreation
 Boating access: SW side, 3.3 ft deep

BC9
 Location: 400 yds E of marker 17
 Designated usage: Recreation
 Boating access: W side, 6.5 ft deep

BC32
 Location: 1100 yds N of marker 77
 Designated usage: Recreation
 Boating access: NE side, 6.5 ft deep

BC33
 Location: 600 yds NE of marker 79
 Designated usage: Recreation
 Boating access: All shallow

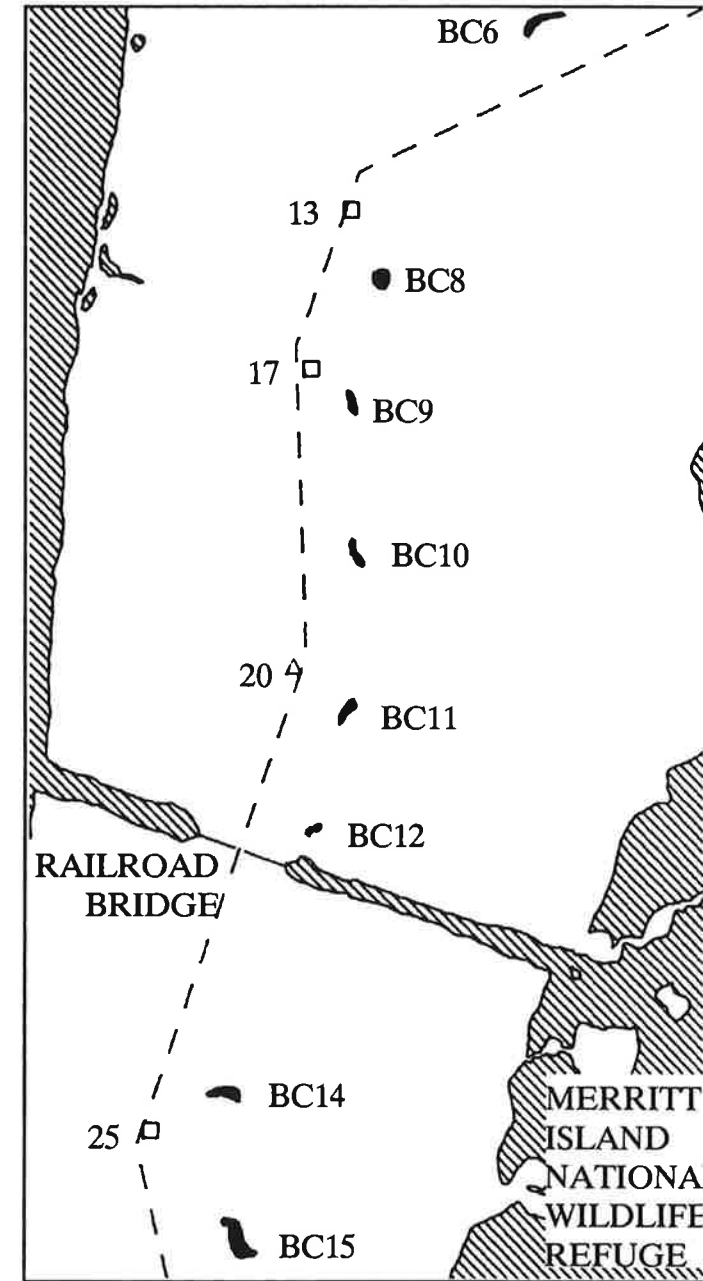
BC34
 Location: 600 yds W of marker 79
 Designated usage: Recreation
 Boating access: S and E sides, 3.3 ft deep

BC35
 Location: 500 yds E of marker 80
 Designated usage: Recreation
 Boating access: E side, 6.5 ft deep

BC36
 Location: 700 yds NW of marker 20
 Designated usage: Recreation
 Boating access: SW side, 6.5 ft deep

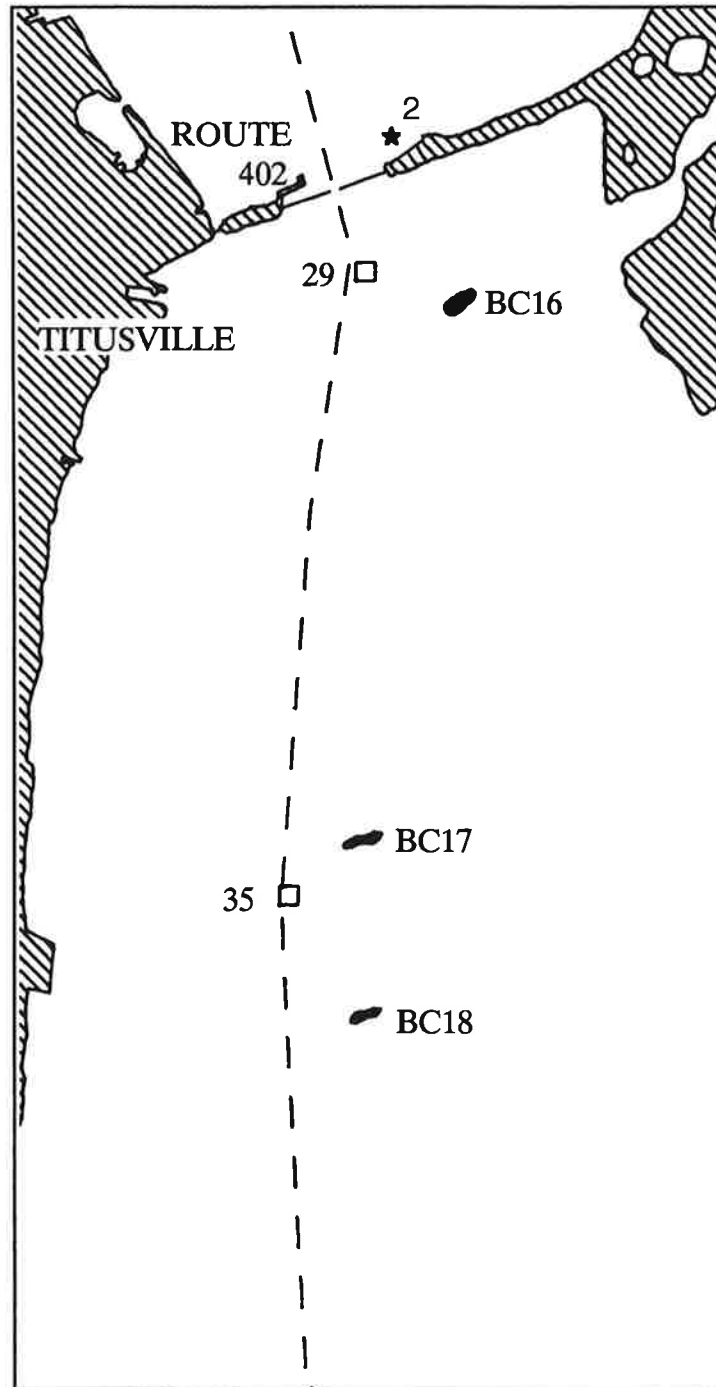
BC37
 Location: 300 yds W of marker 22
 Designated usage: Recreation
 Boating access: SW side, 4.9 ft deep

BC38
 Location: 700 yds NW of marker 23
 Designated usage: Recreation
 Boating access: W side, 4.9 ft deep



Please refer to pages 13 & 14 for the location, use designation and access point to the islands on this map.





BC18
 Location: 500 yds NE of marker 36
 Designated usage: Recreation
 Boating access: SW side, 6.5 ft deep

BC28
 Location: 400 yds E of marker 67
 Designated usage: Education
 Boating access: Not applicable

BC29
 Location: 1000 yds E of marker 67
 Designated usage: Recreation
 Boating access: S side, 3.3 ft deep

BC30
 Location: 1500 yds E of marker 67
 Designated usage: Recreation
 Boating access: S side, 3.3 ft deep



BC10
 Location: 700 yds SE of marker 18
 Designated usage: Recreation
 Boating access: W side, 3.3 ft deep

BC11
 Location: 500 yds E of marker 20
 Designated usage: Recreation
 Boating access: SE side, 4.9 ft deep

BC12
 Location: 1000 yds SE of marker 20
 Designated usage: Recreation
 Boating access: S side, 9.8 ft deep

BC14
 Location: 600 yds NE of marker 25
 Designated usage: Recreation
 Boating access: S side, 3.3 ft deep

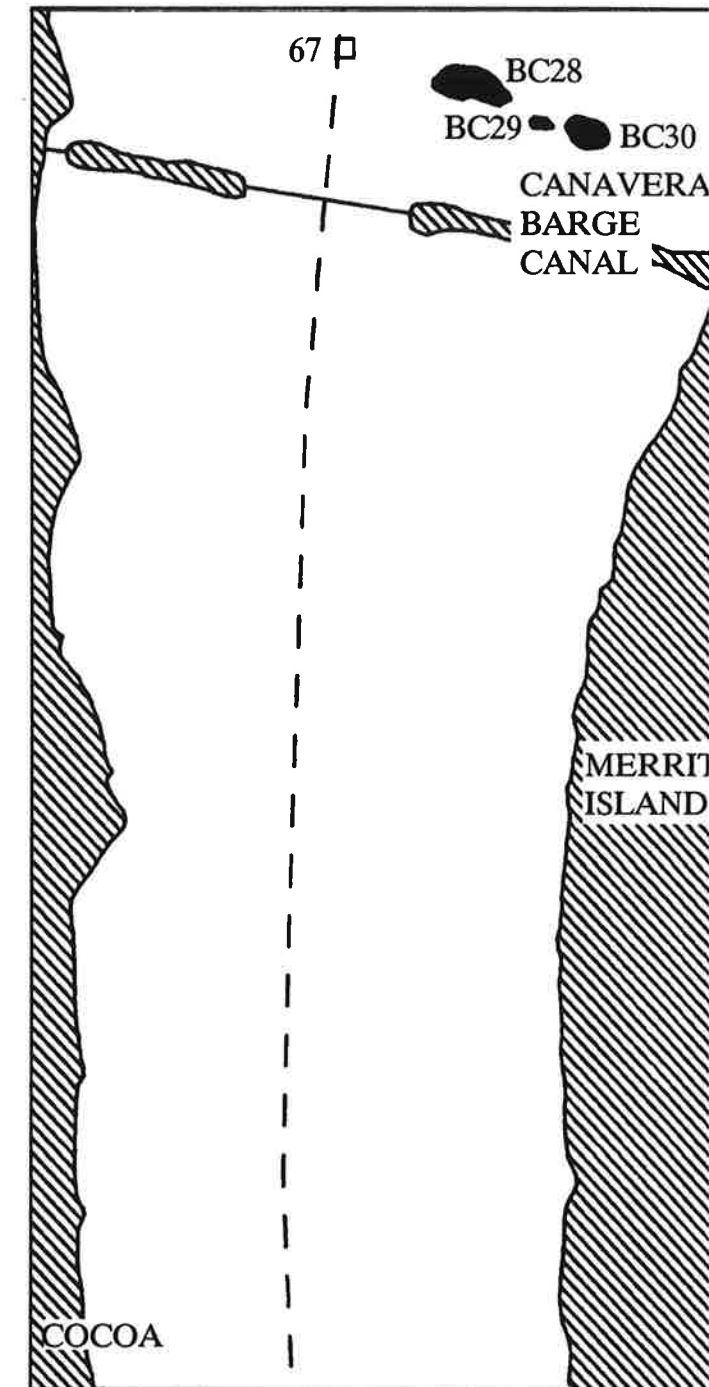
BC15
 Location: 700 yds SE of marker 27
 Designated usage: Recreation
 Boating access: W and S sides, 3.3 ft deep

BC16
 Location: 500 yds E of marker 29
 Designated usage: Recreation
 Boating access: All shallow

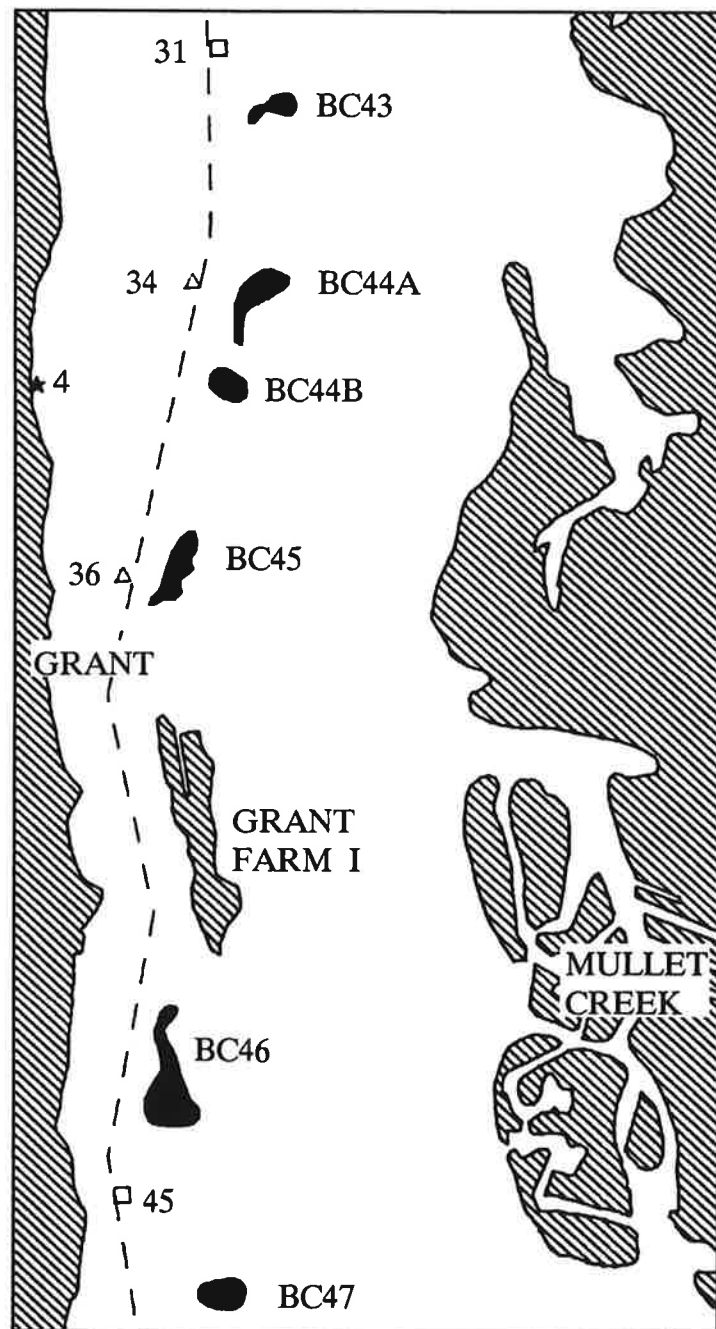
BC17
 Location: 300 yds NE of marker 34
 Designated usage: Recreation
 Boating access: SW side, 6.5 ft deep



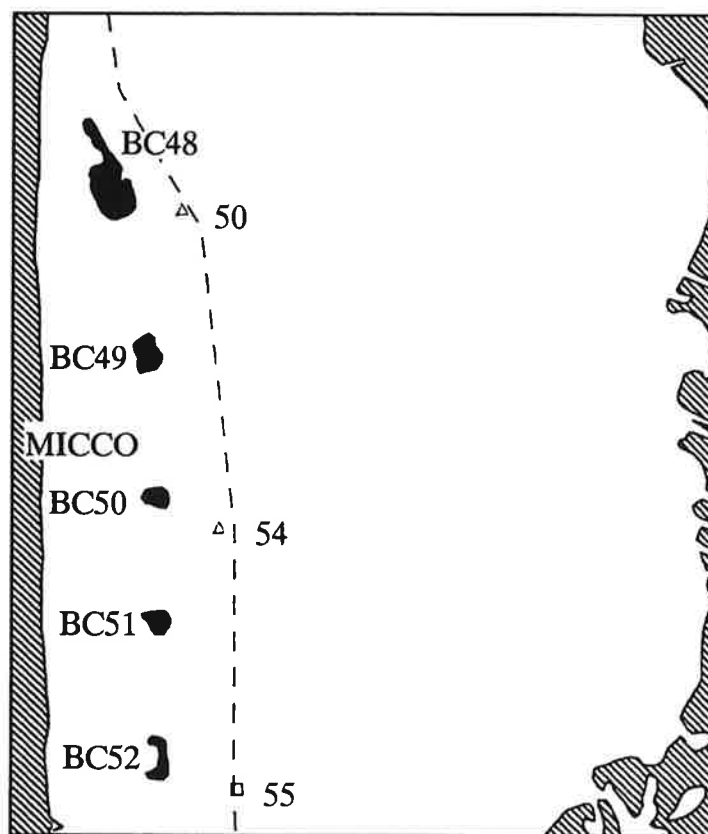
Please refer to page 14 & 15 for the location, use designation and access point to the islands on this map.



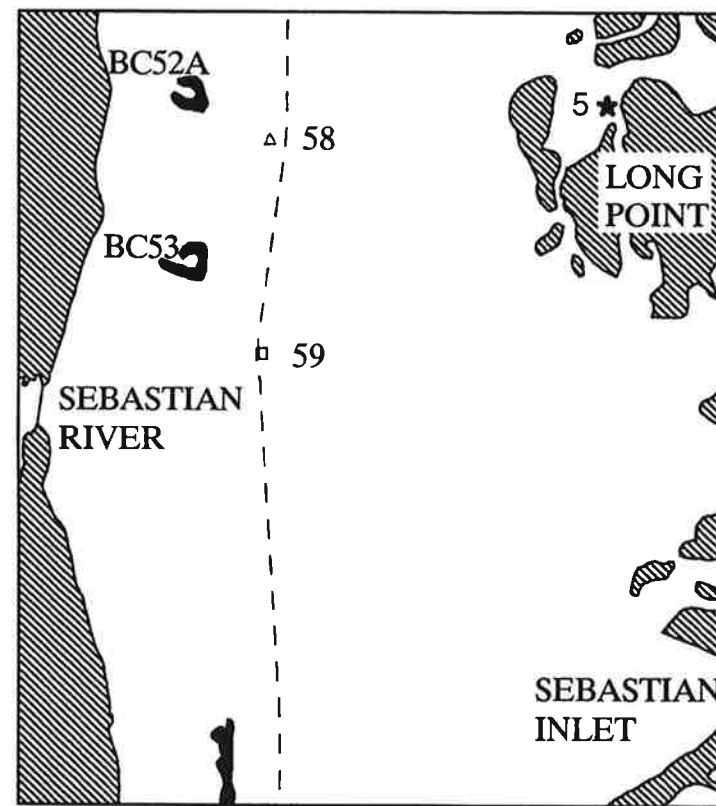
Please refer to pages 15 for the location, use designation and access point to the islands on this map.



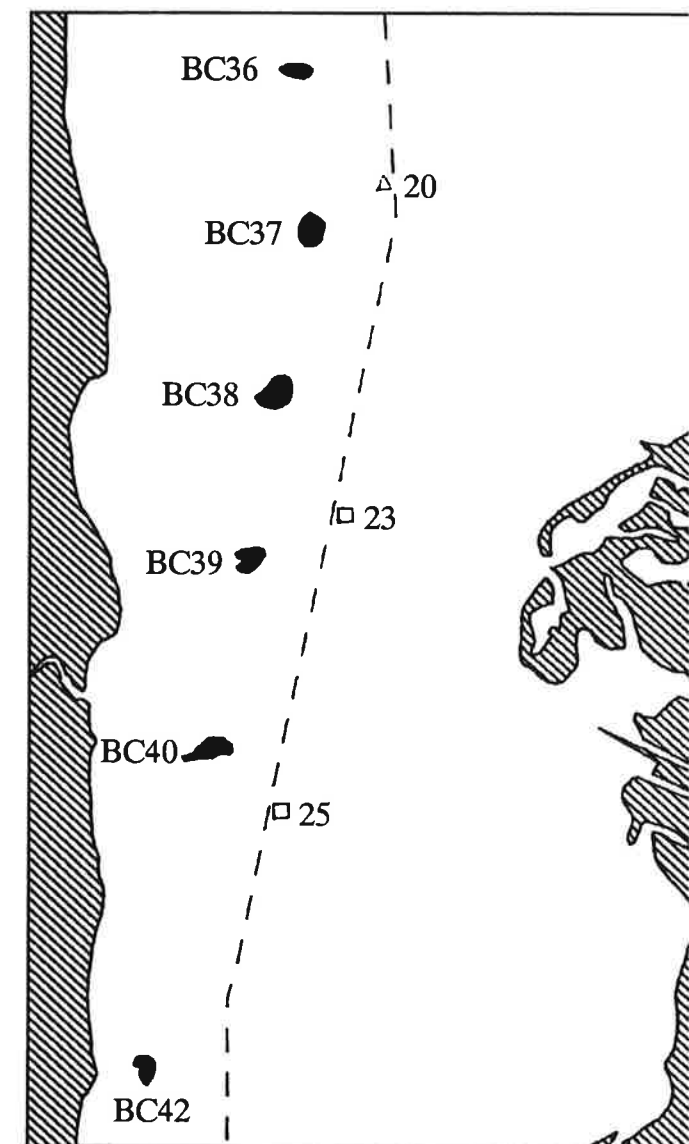
Please refer to page 17-18 for the location, use designation and access point to the islands on this map.



Please refer to page 18 for the location, use designation and access point to the islands on this map.



Please refer to page 19 for the location, use designation and access point to the islands on this map.



Please refer to page 16-17 for the location, use designation and access point to the islands on this map.